

Trail Advocates

of the Clackamas River Ranger District of the Mount Hood National Forest

Editors Only: [News](#) [Stories](#) [Pictures](#) [Files](#) [Shortcuts](#) [Discuss](#) [Logoff](#) [Help](#)

Road Analysis - MHNF

Topic: Road Analysis - MHNF

Author: Robert Kosciak

Topic Started: 7/22/2008; 9:47:30 AM

Last Posted: 7/22/2008; 7:16:02 PM

Road Analysis - MHNF

Robert Kosciak : 7/22/2008; 8:47:30 AM

Reads: 623, Responses: 1 ([view responses to this item](#))

An interesting Forest Service document:

<http://www.fs.fed.us/r6/mthood/documents/current/forest-wide-roads-analysis/roads-analysis-0903.pdf>

[Discuss this message.](#)

Re: Road Analysis - MHNF

[Edit this Page](#)

Rob Williams : 7/22/2008; 6:16:02 PM

Reads: 635, Responses: 0 ([view responses to this item](#))

Navigation

[Home](#)
[About](#)
[Trail Index](#)
[Get Involved](#)
[Hikes](#)

Discussion

[Chronological](#)

[By Topic](#)

Membership













[Sign Out](#)

Very interesting document. It looks like the only roads currently being considered for decommissioning/closure are spur roads, except for a 4621 and 4545. One interesting note: They talk about the superior road surface being gravel, at least in terms of how much maintenance it requires. Since gravel tends to allow water to soak in all over, and asphalt runs off, it makes maintenance costs less.

Interesting read (although I skimmed some of it). Thanks for posting the link!

[Discuss this message.](#)

Response text:

Normal	Font	Size
 	B <i>I</i> <u>U</u>  	       

View HTML Source Use CSS

Post Response

This Page was last updated: Tuesday, July 22, 2008 at 7:16:02 PM
Copyright 2009 [Trail Advocates](#)

[XML](#)

